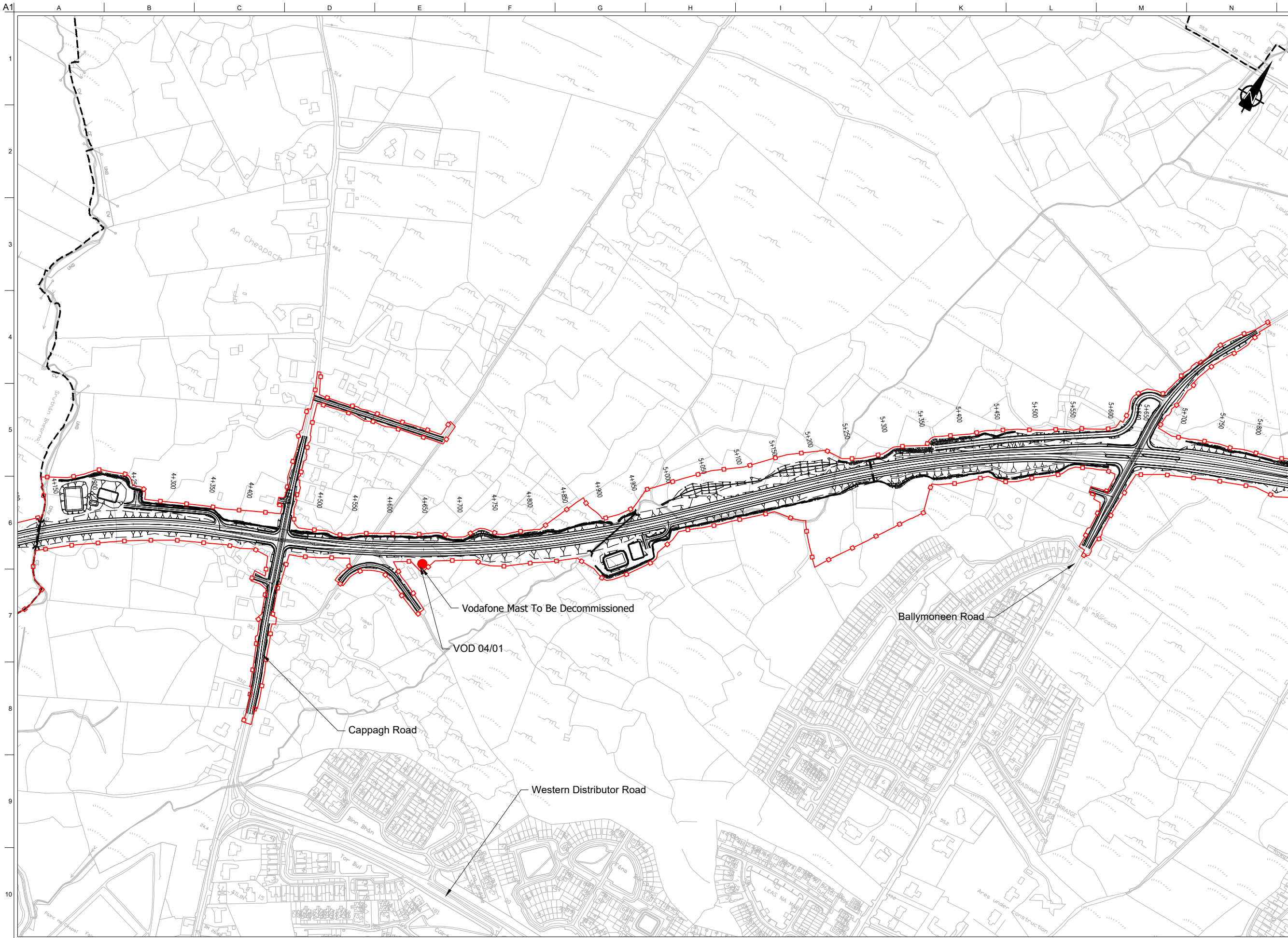


DESIGN REPORT

- Legend:**
- City Boundary
 - Proposed Development Boundary
 - Proposed Road Development
 - Existing Three Networks Ireland Mast Location
 - Proposed Three Networks Ireland Mast Location
 - Vodafone Mast To Be Decommissioned



San áireamh tá sonraíocht Shuirbhíreachtí Orlándaís Éireann arna atáirgeadh fíor Cheadúnas OSI Uimh. 2010/18CCMA/Comhairle Contae na Gaillimhe. Sírtaíonn atáirgeadh neamhdíríthe cóipeacht Shuirbhíreachtí Orlándaís Éireann agus Rialtas na hÉireann. © Suirbhíreacht Orlándaís Éireann, 2010.

© Suirbhíreacht Orlándaís Éireann. Gach ceart ar chosaint.
Uimhir cheadúnais 2010/18CCMA/Comhairle Contae na Gaillimhe.
Includes Ordnance Survey Ireland data reproduced under OSI Licence number 2010/18CCMA/Galway County Council.
Unauthorised reproduction infringes Ordnance Survey Ireland and Government of Ireland copyright. © Ordnance Survey Ireland, 2010.
© Ordnance Survey Ireland. All rights reserved. Licence number 2010/18CCMA/Galway County Council.

Clients

Key Plan

Consultant

Corporate House
City East Business Park
Ballybrit, Galway, Ireland.
Tel +353 (0)91 460675
www.N6GalwayCity.ie
www.arup.ie

Job Title
N6 Galway City Ring Road

Scale
1:5000 @ A3

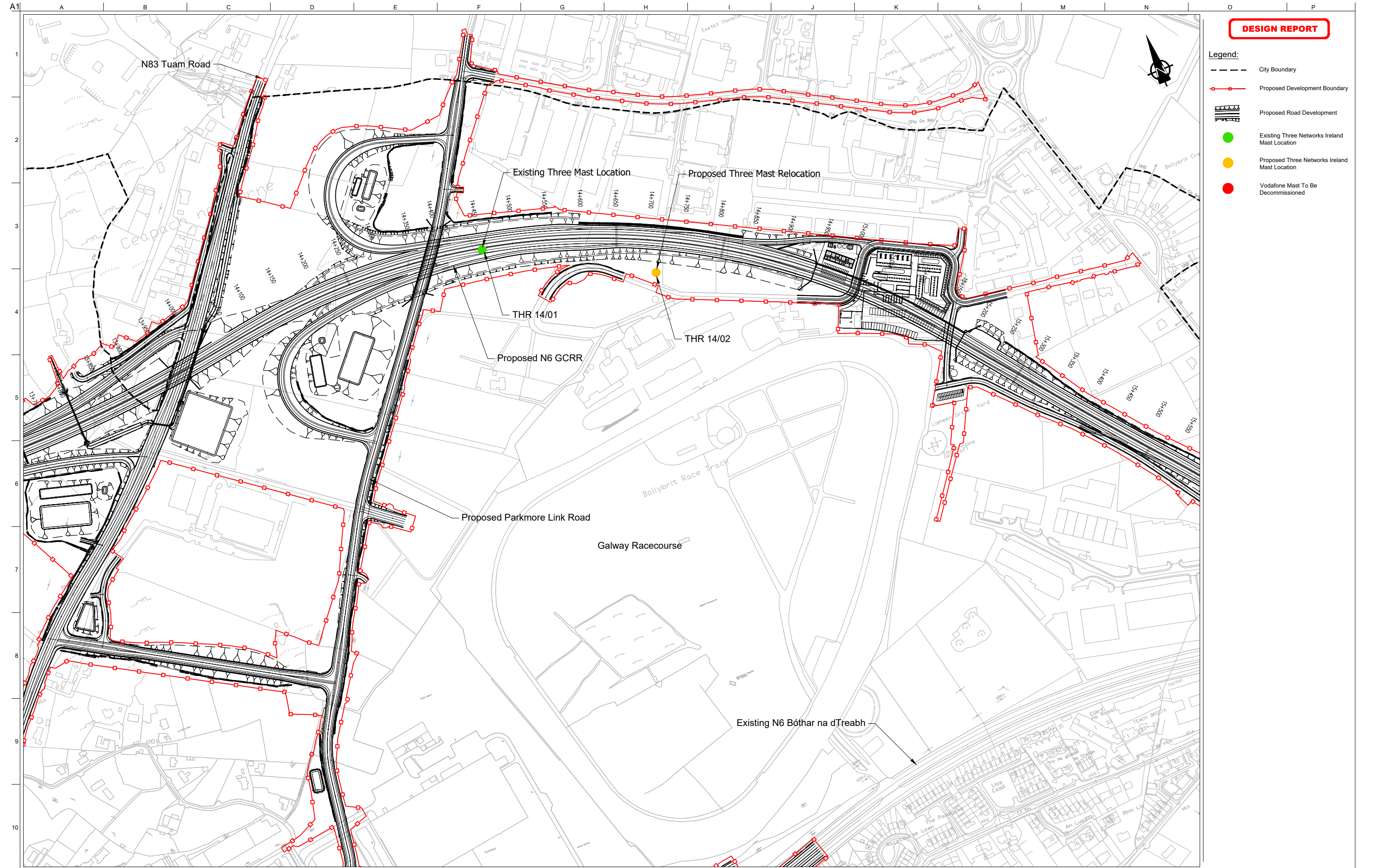
Date:
February 2018

Issue	Date	By	Chkd	Appd
I1	22/02/2018	KJ	MH	EMC

Drawing Title
Telecommunication Tower
Diversion Requirements
Sheet 1 of 2

For Information

Job No	Drawing No	Issue
233985	GCOB-2700-D-451	11



DESIGN REPORT

- Legend:**
- City Boundary
 - Proposed Development Boundary
 - Proposed Road Development
 - Existing Three Networks Ireland Mast Location
 - Proposed Three Networks Ireland Mast Location
 - Vodafone Mast To Be Decommissioned



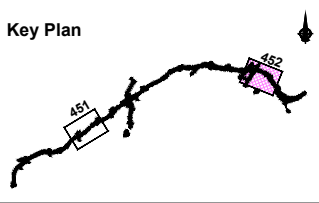
San áirneamh tá sonraíocht Shuirbhíreachtú Orlándaís Éireann arna áitirgeadh fúis Cheadúnas OSI Uimh. 2010/18CCMA/Comhairle Contae na Gaillimhe. Sárúinn áitirgeadh neamhdhárthaíe cóipeacht Shuirbhíreachtú Orlándaís Éireann agus Rialtas na hÉireann. © Suirbhíreachtú Orlándaís Éireann, 2010.

© Suirbhíreachtú Orlándaís Éireann. Gach ceart ar chosaint. Uimhir cheadúnais 2010/18CCMA/Comhairle Contae na Gaillimhe.

Includes Ordnance Survey Ireland data reproduced under OSI Licence number 2010/18CCMA/Galway County Council. Unauthorised reproduction infringes Ordnance Survey Ireland and Government of Ireland copyright. © Ordnance Survey Ireland, 2010.

© Ordnance Survey Ireland. All rights reserved. Licence number 2010/18CCMA/Galway County Council.

Clients



Consultant

Corporate House
City East Business Park
Ballybrit, Galway, Ireland.

Tel +353 (0)91 460675
www.N6GalwayCity.ie
www.arup.ie

Job Title
N6 Galway City Ring Road

Scale
1:5000 @ A3

Date:
February 2018

Issue	Date	By	Chkd	Appd
I1	22/02/2018	KJ	MH	EMC

Drawing Title
Telecommunication Tower Diversion Requirements
Three Networks Ireland
Sheet 2 of 2

For Information

Job No	Drawing No	Issue
233985	GCOB-2700-D-452	11